CÂMARA MUNICIPAL DE LOULÉ

AUTENTICAÇÃO

CERTIFICO que a presente fotocópia consta de 5 folhas, é autêntica e foi extraída **do Processo nº 757/84,** Divisão Administrativa de Urbanismo da Câmara Municipal de Loulé aos 11 dias do mês de Maio de 2026.

N

VIA 33

GOLF D. PEDRO

LINHA Nº 6

293 292 291 289 287 288

C.T.= 39.88
C.S.=30.56

C.T.= 31.85
C.S.= 29.81

L E G E N D A

- PINHEIRO
- FIGUEIRA
- ACÁCIA
- ALFARROBEIRA
- ESGOTO DOMÉSTICO
- ARMÁRIO E REDE ELÉCTRICA DE B.T.
- CAIXA E REDE TELEFÓNICA
- REDE DE ÁGUAS

VILAMOURA

PLANTA TOPOGRÁFICA DO LOTE 3.5.3/26

ESCALA 1/100

Maio 84

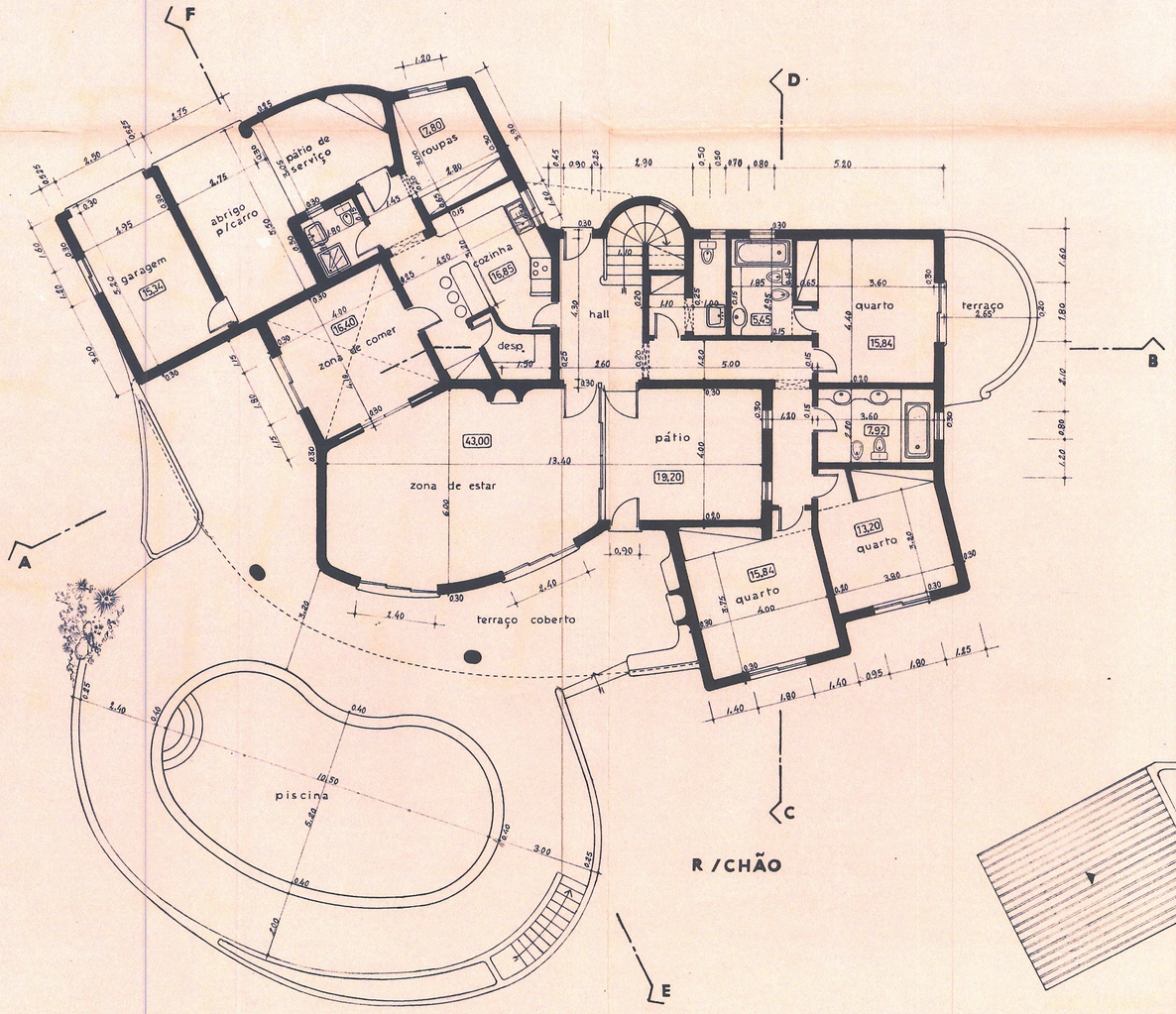

R/CHÃO

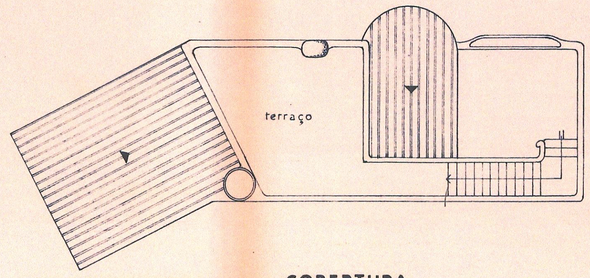

COBERTURA

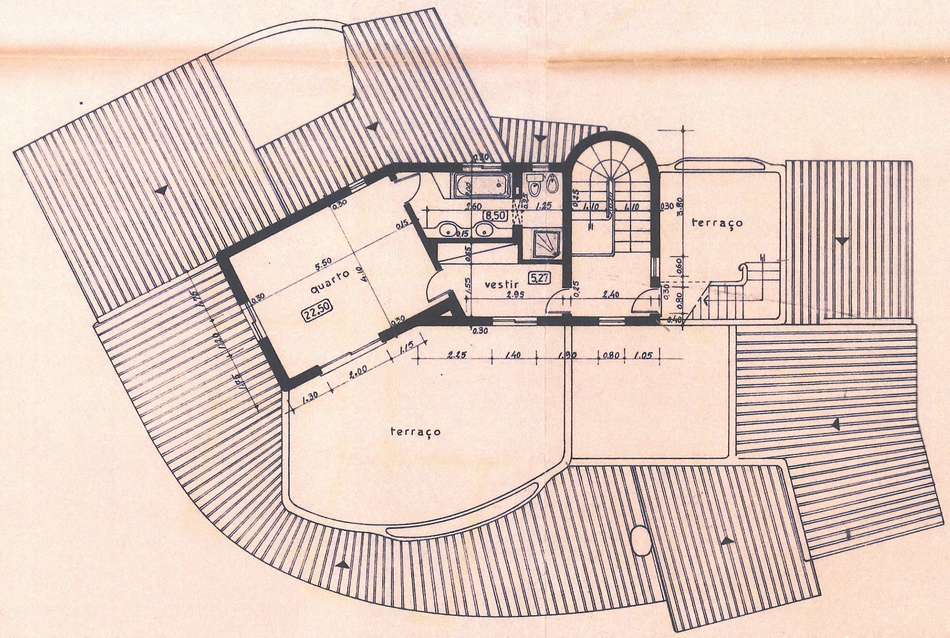

1º ANDAR

proprietário	Ex.mo. Sr. EDUARDO PINTO VIEGAS	
local	sector 3 zona 5 sub-zona 3 lote 26 VILAMOURA	
peças	PLANTAS	
o arquitecto		escala 1/100

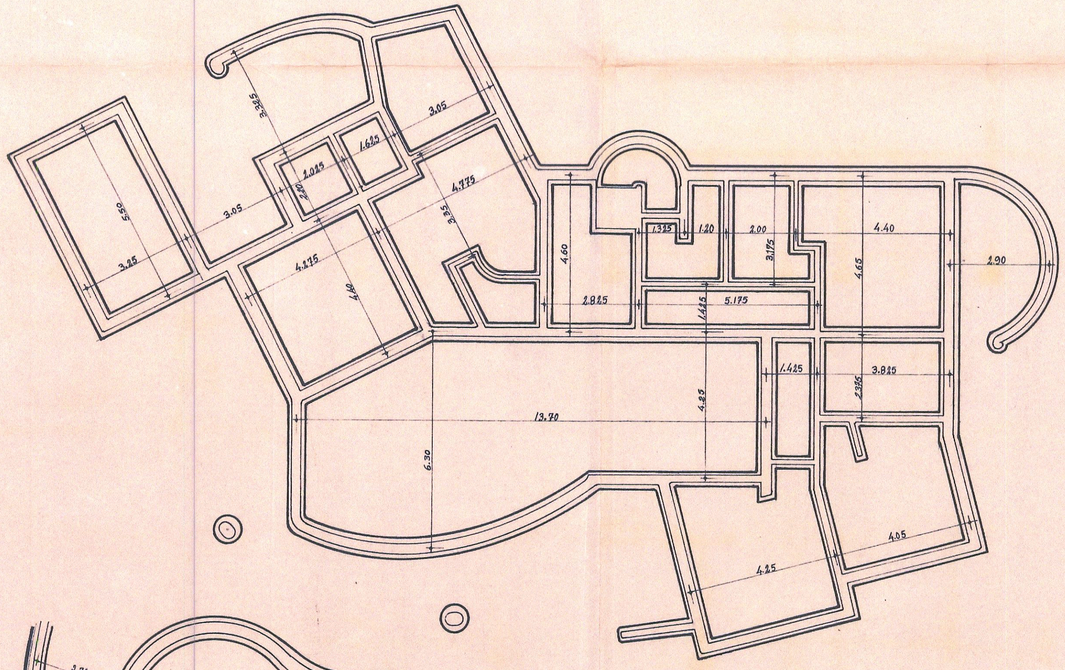

CAVE E FUNDAÇÕES

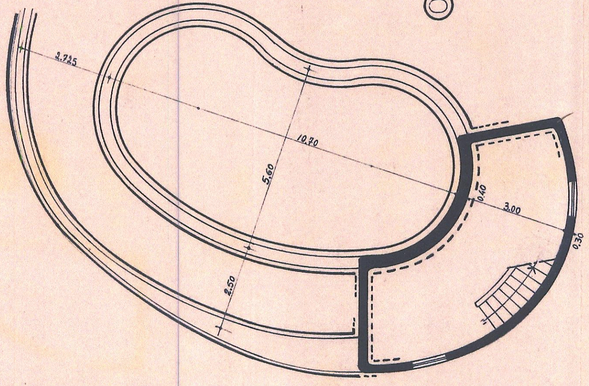

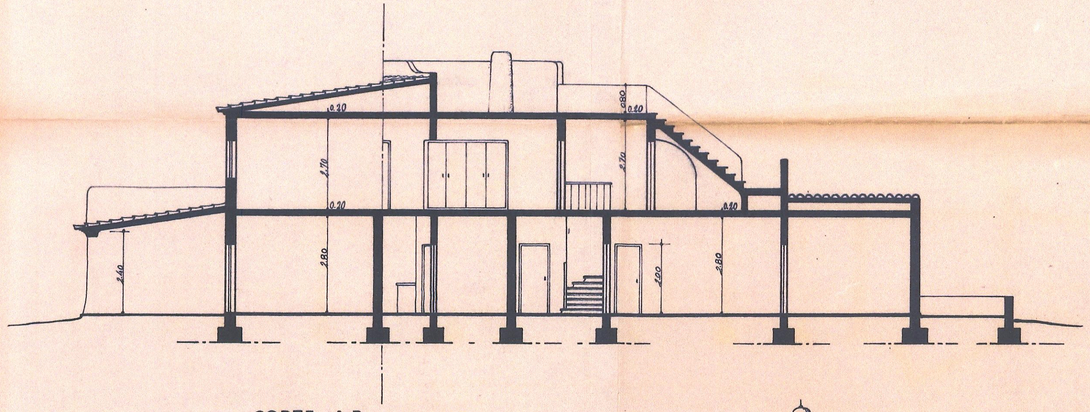

CORTE A B



CORTE C D

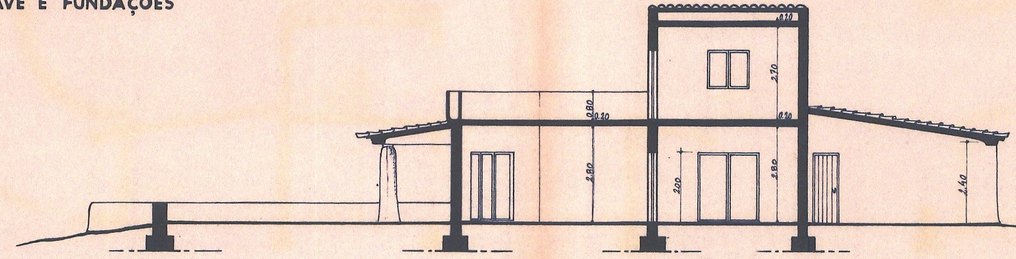

CORTE E F

proprietário	Ex.mo Sr. EDUARDO PINTO VIEGAS
local	sector 3 zona 5 sub-zona 3 lote 26 VILAMOURA
peças	CAVE FUNDAÇÕES E CORTES
o arquitecto	escala 1/100



ALÇADO S



ALÇADO N



ALÇADO E



ALÇADO W

proprietário	Ex.mo Sr. EDUARDO PINTO VIEGAS	
local	sector 3 zona 5 sub-zona 3 lote 26 VILAMOURA	
peças	ALÇADOS	
o arquitecto		escala 1/100

13

PISCINA 20

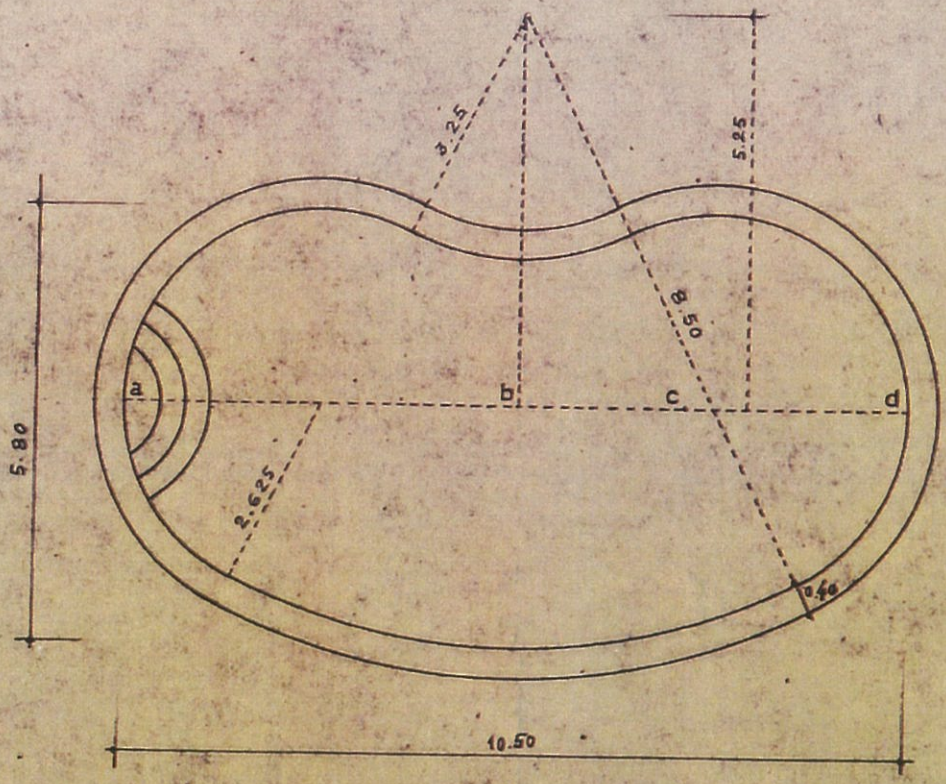

PLANTA

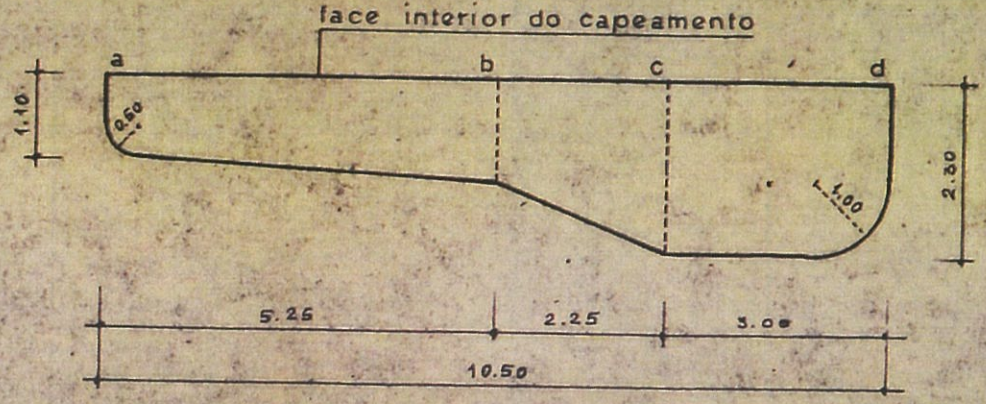

CORTE LONGITUDINAL

ESCALA 1:100